



Little River Band of Ottawa Indians

2608 Government Center Drive
Manistee, MI 49660
(231) 723-8288

Resolution #19-0131-026

Approval of Updates to the Little River Band of Ottawa Indians approved Tribal Transportation Plan Roads Inventory and Long Range Transportation Plan

WHEREAS, the status of the *Gaa' Čhing Ziibi Daáwaa Aníshinaábek* (Little River Band of Ottawa Indians) as a sovereign and Treaty-making power is confirmed in numerous treaties, from agreements with the initial colonial powers on this land, to various treaties with the United States; and

WHEREAS, the Little River Band of Ottawa Indians (Tribe) is descended from, and is the political successor to, the Grand River Ottawa Bands, signatories of the 1836 Treaty of Washington (7 Stat. 491) and the 1855 Treaty of Detroit (11 Stat. 621) with the United States, as reaffirmed by federal law in P.L. 103-324, enacted in 1994; and

WHEREAS, the Tribe adopted a new Constitution, pursuant to a vote of the membership on May 27, 1998, which Constitution became effective upon its approval by the Assistant Secretary-Indian Affairs on July 10, 1998; and

WHEREAS, the Tribe adopted amendments to the Constitution on April 26, 2004, which became effective upon approval by the Assistant Secretary-Indian Affairs on May 13, 2004; and

WHEREAS, the Tribe adopted amendments to the Constitution on July 11, 2016 which became effective upon approval by the Assistant Secretary-Indian Affairs on August 24, 2016; and

WHEREAS, the Tribal Council is authorized under Article IV, Section 7(a) to provide for the public health, peace, morals, education and general welfare of the Little River Band and its members; and

WHEREAS, the Tribal Council is authorized under Article IV, Section 7(b) to approve agreements negotiated by the Ogema on behalf of the Little River Band of Ottawa Indians; and

WHEREAS, the Tribal Council and Ogema have previously entered into a Government to Government Agreement with the Federal Government through its administering agent the Bureau of Indian Affairs; and

WHEREAS, the Bureau of Indian Affairs (BIA) Indian Reservation Roads Program requires that updates to the Roads Inventory and the Long Range Transportation Plan be approved by Tribal Resolution; and

WHEREAS, the Little River Band of Ottawa Indians' Planning Department manages the LRBOI Tribal Transportation Roads Program and has worked with Grand Traverse Engineering & Construction to update the Roads Inventory and Long Range Transportation Plan for submittal to the BIA Roads Program; and


WHEREAS, the Tribal Council and the Ogema agree that approving the Roads Inventory and Long Range Transportation Plan update is in the best interest of the Tribe.


NOW THEREFORE IT IS RESOLVED THAT the Tribal Council of the Little River Band of Ottawa Indians hereby approves and authorizes the submission of the attached Roads Inventory and Long Range Transportation Plan update.

IT IS FURTHER RESOLVED THAT the Tribal Council of the Little River Band of Ottawa Indians hereby expressly denies any waiver of Sovereign Immunity or any implied waiver of Sovereign Immunity in connection with the authorization and submission of the TTP Roads Program Inventory and Long Range Transportation Plan update to the appropriate office within the Bureau of Indian Affairs.

CERTIFICATE OF ADOPTION

I do hereby certify that the foregoing resolution was duly presented and adopted by the Tribal Council with 9 FOR, 0 AGAINST, 0 ABSTAINING, 0 ABSENT, at a Regular Session of the Little River Band of Ottawa Indians Tribal Council held on January 30, 2019, at the Little River Band's Government Center in Manistee, Michigan, with a quorum being present for such vote.


Sandra Lewis, Tribal Council Recorder


Joseph Riley II, Tribal Council Speaker

Little River Band of Ottawa Indians
New Routes - TTP Update 2019

Route #	Route Name	Length/Acre	Location	Owner	Construction Need
P110	ELDER HOUSING PARKING LOT	78300.0	44° 17' 14.128" N 86° 15' 53.549" W	2	4

78300.0

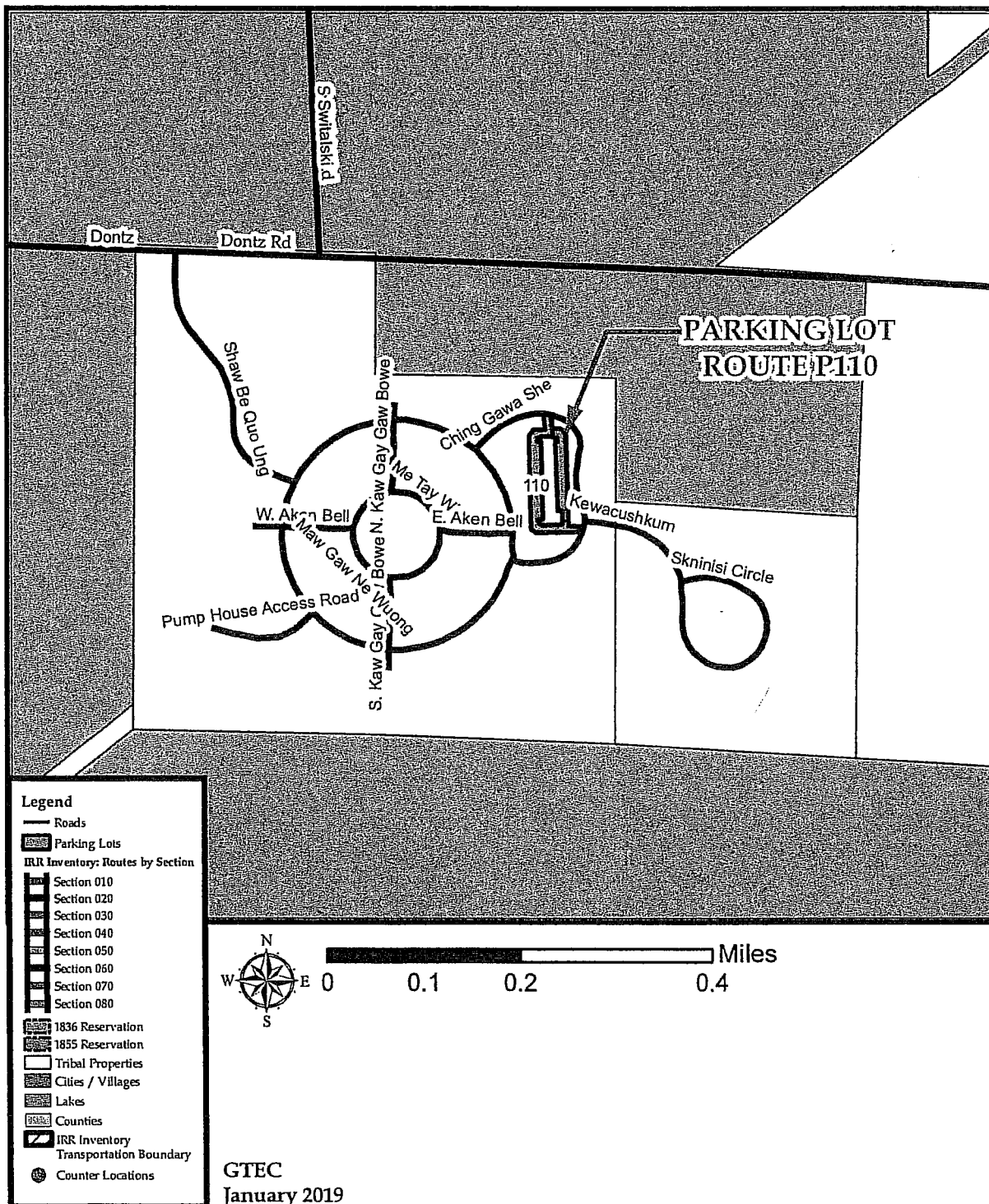
Little River Band of Ottawa Indians

Route No: P110

Route Name: ELDER HOUSING PARKING LOT

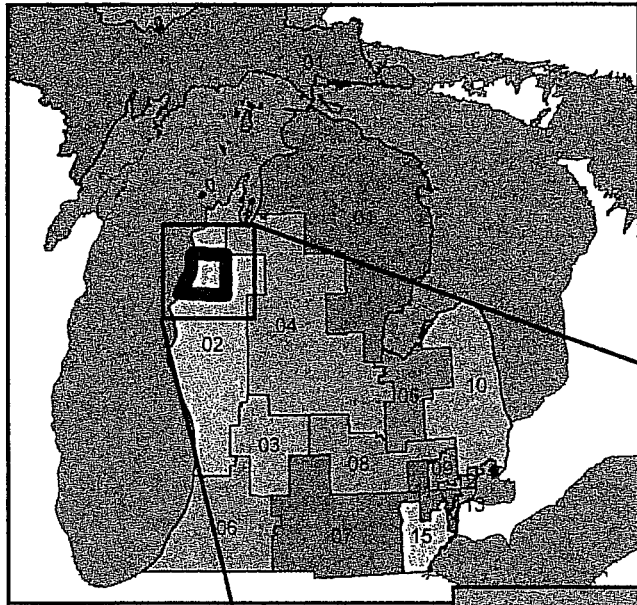
Area: 78,300 Square Feet

Location: 44° 17' 14.128" N 86° 15' 53.549" W



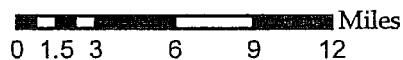
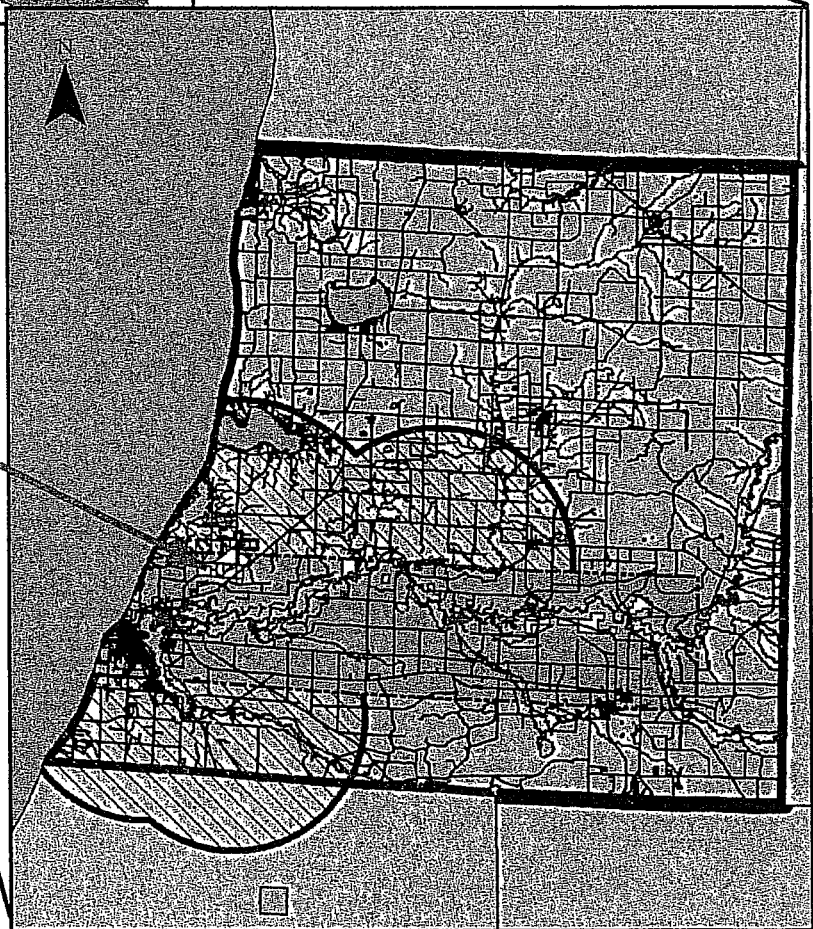
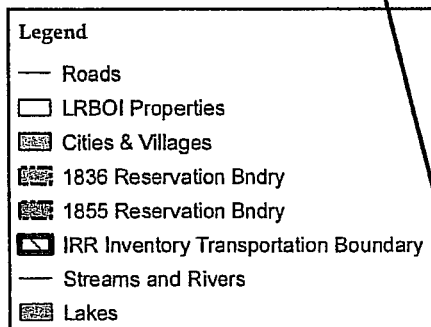
GTEC
January 2019

Little River Band of Ottawa Indians Manistee County



Congressional Boundaries		
01	06	11
02	07	12
03	08	13
04	09	14
05	10	15

Route Locations within
Manistee County





Little River Band of Ottawa Indians
Long-range Transportation Plan


March 2019





COVERED BUILDING ENTRANCE

HATCHING - KEY	
	CONCRETE
	PHASE II CONSTRUCTION
	TREE TRUNK FLOORING
	2 BEDROOM UNIT TYPE
	EXISTING TREES



SITE PLAN

LITTLE RIVER BAND ELDER HOUSING

LITTLE RIVER BAND OF OTTAWA INDIANS
1 MULTI-FAMILY BUILDING WHICH INCLUDES 18 Units

SCHEMATIC DESIGN 10.02.2017
Please note drawings are for presentation purposes and not intended for construction.

SHEET
2
SITE PLAN
Not to Scale

